

SEE

MAP

7

SEE

MAP

10

SEE

MAP

10

11

MAP

SEE

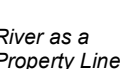
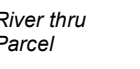
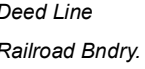
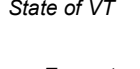
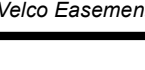


THIS MAP IS FOR ASSESSMENT PURPOSES. IT IS NOT VALID FOR LEGAL DESCRIPTION OR CONVEYANCE.
 THE HORIZONTAL DATUM IS THE VERMONT STATE PLANE COORDINATE SYSTEM, NAD 83.


REVISED & REPRINTED BY


 Precision Mapping, Geospatial Solutions
 11 PLEASANT STREET, LITTLETON, NH 03561
 800.322.4540 - WWW.CAI-TECH.COM

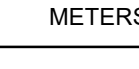
Parcel ID Number	03-01-32	Surveyed Acres	100.25 AS
Scaled Dimensions	500x1	VT Route 25	100
Deed/Survey Dim.	450.15	Town Rd Number	100 A
Subdivision Lot No.	Lot 23	Filed Survey Number	100.5 AC
Deed Acres	100 A	Property Line	
Computed Acres	100.5 AC		


LEGEND

Match Line	- - - - -	River as a Property Line	
Deed Line	River thru Parcel	
Railroad Body		State of VT	
Veeco Easement		Private R.O.W.	
		Exempt	

Town Parcels 

Current Use 

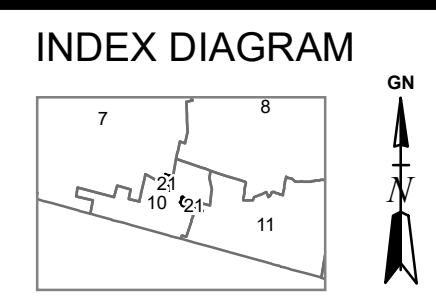
State of VT 

Exempt 

FEET
 125 0 125 250 375
 METERS
 30 15 0 30 60 90

REVISED TO: APRIL 1, 2023

PROPERTY MAPS
TOPSHAM
 VERMONT



MAP NO.
21