

ORANGE

SEE MAP 19

MAP

7

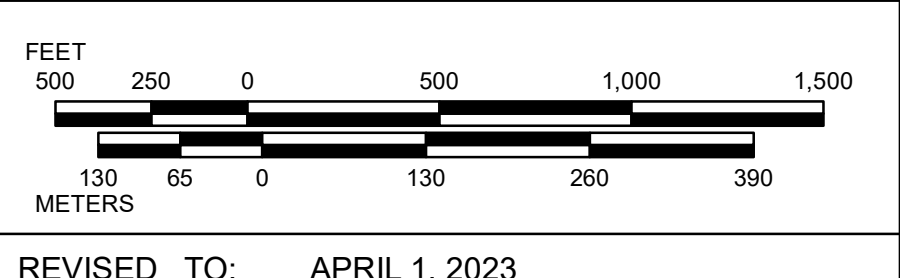
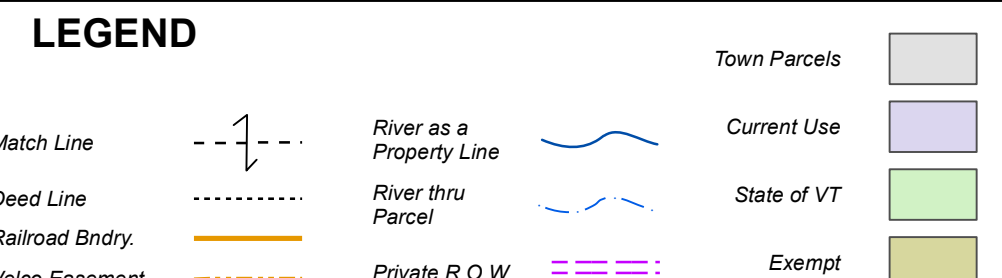
SEE

THIS MAP IS FOR ASSESSMENT PURPOSES. IT IS NOT VALID FOR LEGAL DESCRIPTION OR CONVEYANCE.
 THE HORIZONTAL DATUM IS THE VERMONT STATE PLANE COORDINATE SYSTEM, NAD 83.

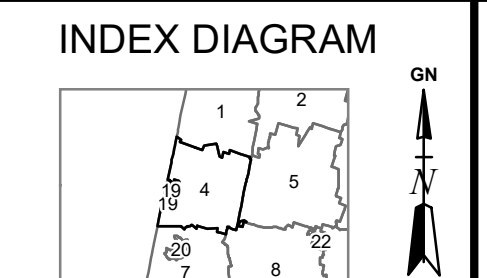
REVISED & REPRINTED BY
CAI Technologies
 Precision Mapping, Geospatial Solutions
 11 PLEASANT STREET, LITTLETON, NH 03561
 800.322.4540 - WWW.CAI-TECH.COM

Parcel ID Number: 03-01-32
 Scaled Dimensions: 500x1
 Deeds/Survey Dim: 450, 15
 Subdivision Lot No: Lot 23
 Deed Acres: 100 A
 Computed Acres: 100.5 AC

Surveyed Acres: 100.25 AS
 VT Route 25
 Town Rd Number: (23)
 Filed Survey Number: 948
 Property Line



PROPERTY MAPS
TOPSHAM
 VERMONT



MAP NO.
4